

MINNESOTA STATE FAIR 2024

- ATMs
- Accessible Parking
- Blue Ribbon Bargain Book Carts
- Care & Assistance
- Drinking Fountains/Water Bottle Refill Stations
- Entrance Gates
- First Aid
- Hand Wash Stations
- Information Booths
- Lost & Found
- Music/Performance Stages
- Parade Route (2 p.m. daily)
- Park & Ride and Metro Transit State Fair Express Bus Drop-Offs & Pick-Ups
- Police
- Public Parking
- Accessible Restrooms with Baby Changing Stations
- Accessible & Family Restrooms with Baby Changing Facilities
- Restrooms
- Restrooms with Baby Changing Stations
- Rideshare Apps Drop-Offs & Pick-Ups
- Severe Weather Shelters
- Shopping/Merchandise
- Smoking - Designated Areas
- Trolley Routes
- Wheelchair, Electric Scooter, Stroller & Wagon Rentals
- Wi-Fi Hotspot

All information subject to change.



B C D E F G H I J K L M N O P Q R S T U V W X

■ ATTRACTIONS & BUILDINGS

4-H Building	V18 Cosgrove
Agriculture Horticulture Building	T28 Cooper <i>sponsored by Bremer Bank</i>
Aisle of Breeds	I29 Judson (Horse Barn)
All-Star Stunt Dogs Splash	T13 Cooper (The North Woods)
Alphabet Forest	U18 Cosgrove (Baldwin Park)
Arch (Historic Streetcar Arch)	J24 Liggett (West End Gate)
Arts A'Fair	H24 (West End Market), P23 (East Grandstand Plaza)
Baa Booth (Aug. 22-29)	L29 Judson (Sheep Barn)
Baldwin Park	U17 between Cooper & Cosgrove
Blue Ribbon BINGO	R29 Underwood (Ramberg Center) <i>supporting the Minnesota State Fair Foundation</i>
Cambria Kitchen	W23 Cosgrove (Creative Activities Building)
Cats & Dogs The Exhibition	T8 Murphy (North End Event Center)
Cattle Barn/Annex	I31 Judson
Christensen Pavilion - Robert A. Christensen Pavilion	F31 Stevens
CHS Miracle of Birth Center	N31 Judson
Coliseum - Lee & Rose Warner Coliseum	L31 Judson
The Common Table: <i>Minnesota Eats</i>	T29 Cooper (Ag Hort Bldg.) <i>presented by Minnesota Food Justice Network</i>
Compeer Arena	F29 Judson
Creative Activities Building & Annex	W23 Cosgrove
Dairy Building	R31 Judson <i>sponsored by Paddle North</i>
Dan Patch Park	M26 Carnes
Department of Natural Resources (DNR Building)	O28 Carnes
Driven to Discover (University of Minnesota)	U21 Cosgrove
Eco Experience	V14 Randall (Progress Center) <i>sponsored by Xcel Energy</i>
Education Building	V21 Cosgrove
EquiMania™	I29 Judson (Horse Barn)
Family Fair	U17 (Baldwin Park)
FAN Central	R25 Underwood <i>sponsored by Xfinity</i>
FFA Chapter House & Leadership Center	O31 Judson
Fine Arts Center	V16 Cosgrove
Fireworks (nightly)	N23 (Grandstand) <i>sponsored by Mazda</i>
Food Building	T26 between Underwood & Cooper
The Garden	S24 Dan Patch <i>sponsored by Treasure Island Resort & Casino</i>
Giant Sing Along	S11
Goat Booth (Aug. 30-Sept. 2)	L29 Judson (Sheep Barn)
Grandstand	N23 <i>sponsored by Sleep Number</i>
Health Fair 11	T25 Cooper
History & Heritage Center	H23 (West End Market)
History Walking Tour (self-guided)	H23 (West End Market), <i>(Brochures available at all tour stops)</i>
Home Improvement Building	U22 between Cooper & Cosgrove <i>sponsored by LeafFilter</i>
Horse Barn	I29 Judson
Horse Shows	F29 Judson (Compeer Arena), L31 Judson (Coliseum)
International Bazaar	T31 Judson
Joyful World Mural Park	N25
J.V. Bailey House (State Fair Foundation)	V29 Cosgrove
Little Farm Hands	S13 Cooper <i>sponsored by Kemps</i>
Math On-A-Stick	V16 Cosgrove (Baldwin Park) <i>supported by MathHappens</i>
Merchandise Mart	U24 Dan Patch
Minnesota Corn Fairstalk	S8 Murphy (North End)
Moo Booth & Milking Parlor	H31 Judson (Cattle Barn)
North End	S8
North End Event Center	T8 Murphy (North End)
The North Woods	T13 Cooper <i>sponsored by Good Health Saunas</i>
Oink Booth	F31 Stevens (Christensen Pavilion)
Old Iron Show	S12 Lee
Parade (daily at 2 p.m.)	indicated by on map
Pet Pavilions & Demonstration Area	Q8 Underwood

Pet Surgery Suite	Q8 Underwood (Pet Pavilions)
Ramberg Center	R29 Underwood <i>sponsored by Cal Spas</i>
Sheep & Poultry Barn	L29 Judson
State Fair Foundation (J.V. Bailey House)	V29 Cosgrove
State FairWear Gift Shops	N23 (Lower Grandstand), S23 Dan Patch (Visitors Plaza), J23 (West End Gate)
Talent Contest	U26 Cosgrove (Leinie Lodge Bandshell)
Talent Contest - County Fairs	U17 Family Fair Stage (Baldwin Park)
Timberworks Lumberjack Show	T13 Cooper (The North Woods)
The Veranda	L23 (Upper Grandstand)
West Barn	E30 Judson
West End Market	G23 West Dan Patch

■ ENTERTAINMENT STAGES

Christensen Farms Stage	N31 Judson (CHS Miracle of Birth Center) <i>sponsored by T-Mobile</i>
Cosgrove Stage	V21 Cosgrove (outside of Education Building) <i>sponsored by Allina Health Aetna</i>
Dan Patch Park Stage	L25
The DIRT Demo Stage	T28 Cooper (Agriculture Horticulture Bldg.)
Family Fair Stage	U17 (Baldwin Park) <i>sponsored by Green Mill Restaurant</i>
The Garden Stage	S24 Dan Patch (The Garden) <i>sponsored by Treasure Island Resort & Casino</i>
Grandstand Stage	N23 <i>Grandstand Concert Series sponsored by Sleep Number</i>
International Bazaar Stage	T31 Judson <i>sponsored by Summit Brewing Co.</i>
Leinie Lodge Bandshell Stage	U26 Cosgrove <i>sponsored by Leinenkugel's Brewing Co.</i>
The North Woods Stage	T13 Cooper <i>sponsored by Good Health Saunas</i>
Schell's Stage at Schilling Amphitheater	F23 West Dan Patch <i>sponsored by August Schell Brewing Co.</i> (West End Market)

■ GUEST & ACCESSIBLE SERVICES

Accessible Elevators to Grandstand Retail & Concerts	L23, O23
Accessible Ramp to Grandstand Concerts	K23 (west of Grandstand)
Assistive Listening Devices for Grandstand Concerts	O23
ATMs	indicated by on map
Bank (Bremer Bank)	S23 Dan Patch (Visitors Plaza)
Blue Ribbon Bargain Book Carts	indicated by on map <i>sponsored by Minnesota Lottery</i>
Bike Lots	F16 Buford, P33 Como, V6 Hoyt
Buses: Charter Bus Parking	M17 Randall
Buses: Park & Ride Drop-Offs & Pick-Ups	H22 (Transit Hub), X24 (Midway Parkway)
Buses: State Fair Express Drop-Offs & Pick-Ups	H22 (Transit Hub)
Campground	V10 Cosgrove
Care & Assistance (infant care facilities, adult-size changing table, lost persons, wheelchair battery charging)	H25 West Dan Patch
Drinking Fountains	indicated by on map
First Aid	I25 & V18, indicated by on map <i>sponsored by Regions Hospital</i>
Fraser Sensory Building	U23 Cosgrove
Grandstand Tickets & Will Call	P23 Dan Patch (east of Grandstand)
Guest Relations	S23 Dan Patch (Visitors Plaza)
Hand Wash Stations	indicated by on map
Horton Pavilions at Heffron Park	Q21 Underwood
Information Booths	indicated by on map
Joy Mobile (sensory-friendly space)	O31
KaiBi Mobile Family Care Center (infant care facilities & more)	R28
Loop Gate (#9)	O33 Como
Lost & Found	G25 West Dan Patch
Meditation & Prayer Tent	W20 Cosgrove
Metro Mobility Drop-Offs & Pick-Ups	O33 (Como Loop Gate), V6 Hoyt

Midway Guest Relations	I26 (Mighty Midway)
Motorcycle Lot	P34 Como
North End Gate (#2)	S7 Hoyt
Police & Substation	I25 & U25, indicated by on map
Rideshare Apps	S34 Como, U6 Hoyt
Drop-Offs & Pick-Ups	indicated by on map
Smoking - Designated Areas	indicated by on map
Stroller & Wagon Rentals	indicated by on map
Taxi Drop-Offs & Pick-Ups	O33 Como Loop Gate #9
Ticket Sales, Online	All gates, mnstatefair.org <i>sponsored by Minnesota Rusco</i>
Transit Hub	I21
Trolley Routes	indicated by on map <i>sponsored by UnitedHealthcare</i>
Universal Changing Restroom with Hoist	U11 Cosgrove, <i>indicated by on map</i> <i>sponsored by Momentum Refresh</i>
Visitors Plaza	S23 Dan Patch
Water Bottle Refill Stations	indicated by on map
Wi-Fi Hotspot	K23, indicated by on map <i>sponsored by DragNFly Wireless</i>
West End Gate (#16)	I23
Wheelchair & Electric Scooter Rentals	indicated by on map

■ MEDIA

Assn. of MN Public Educational Radio Stations	V21 (Education Bldg.)
KARE TV (NBC Channel 11)	P29 Nelson
KDWB Radio (101.3 FM)	N25
KEEY Radio (K102, 102.1 FM)	O26 Nelson
KFXN Radio (KFAN, 100.3 FM)	N25
KLCI Radio (BOB 105.5, 106.1, 107.5 FM)	K30 Judson
KMOJ Radio (89.9 FM)	M29 Clough
KMSP/WFTC TV (FOX Channels 9 & 29)	P25 Nelson
KQRS Radio (92.5 FM)	T12 Cooper
KSTP AM Radio (SKOR North, 1500 AM)	L25 Chambers
KSTP FM Radio (KS95, 94.5 FM)	Q24 Dan Patch
KSTP TV (ABC Channel 5)	L26 Chambers
KTMJ Radio (myTalk, 107.1 FM)	Q17 Underwood
KXXR Radio (93X, 93.7 FM)	K27
Minnesota Public Radio (KCMP 89.3, KNOW 91.1, KSJN 99.5)	Q30 Judson
The Minnesota Star Tribune	M26 Carnes
Twin Cities PBS (TPT Channel 2)	Q12 Underwood
WCCO Radio/KZJK Radio/KMNB Radio (830 AM/Jack 104.1 FM/The Wolf 102.9 FM)	Q27 Carnes
WCCO TV (CBS Channel 4)	O26 Carnes
WDGY Radio (92.1, 103.7 FM, 740 AM)	N23 (Lower Grandstand)


■ RIDES & TICKETED ATTRACTIONS

Adventure Park	P31 Judson
Butterfly House	R23 Dan Patch
Carousel	O25
Giant Slide	P26 Nelson
Great Big Wheel	T16 Cooper
Kidway	S20 between Underwood & Cooper
Haunted House	S31 Judson
Krazy Maze	T15 Randall
Mini Golf	S7 (North End)
Rock Climbing Wall	P31 Judson (Adventure Park)
SkyGlider Terminals	Q23 Dan Patch, T9 Cooper <i>sponsored by Sun Country Airlines</i>
Skyride Terminals	I24 Liggett, T27 Cooper
SkyScraper	P31 Judson (Adventure Park)
Sling Shot	P31 Judson (Adventure Park)
Space Tower	U27 Cooper
Turbo Bungy	P31 Judson (Adventure Park)
Ye Old Mill	R27 Carnes


All information subject to change.

The Minnesota Star Tribune


★ TEES AND MERCH ★ SUBSCRIPTION DEALS
★ LIVE ENTERTAINMENT ON STAGE
★ FREE LIP BALM




Dog Days of Summer




Curd's the word.






The Great MN Stick Together.



Rhubarb Crisp



**Stop by!
See what's new.
The Minnesota Star Tribune**

SHOP FOR MORE AT
StribStore.com

CARNES AVENUE AT THE GRANDSTAND RAMP